



Major Road: MCLELLAN STREET
Minor Road: KENNETH STREET
Municipality: District of Saanich
File Name: McLellan Street And Kenneth Street - March 2023.xlsx
Location #: TIN001222
Count ID: 2023028
Date: March 2, 2023
Day-of-week: Thursday

Intersection Type: 3-leg
Signalized: No
Weather: Scattered showers, Partly cloudy, 9°

Vehicle Classification: Car, Trucks, Pedestrian, Bikes

Time of Day	Start	End	Duration
AM	07:30	09:30	02:00
MD	-	-	-
PM	14:00	18:00	04:00
Total	07:30	18:00	06:00

Notes

Comments

McLellan Street And Kenneth Street - March
2... - TMC



McElhanney

Thu Mar 2, 2023

Full Length (7:30 AM-9:30 AM, 2 PM-6 PM)

All Classes (Motorcycles, Lights, Single-Unit Trucks, Articulated Trucks, Buses, Pedestrians, Bicycles on Road, Bicycles on Crosswalk)

All Movements

ID: 1045655, Location: 48.470376, -123.383925,

Site Code: TIN001222

Provided by: McElhanney Kamloops
710 Laval Crescent, Kamloops, BC, V2C5P3, CA

Leg Direction	Sidewalk Only Southbound		Kenneth St Westbound					McLellan St Northbound					Kenneth St Eastbound						
Time	App	Ped*	T	L	U	App	Ped*	R	L	U	App	Ped*	R	T	U	App	Ped*	Int	
2023-03-02 7:30AM	0	0	0	1	0	1	2	0	12	0	12	0	0	0	0	0	0	0	13
7:45AM	0	0	3	0	0	3	0	1	3	0	4	0	1	0	0	1	0	0	8
Hourly Total	0	0	3	1	0	4	2	1	15	0	16	0	1	0	0	1	0	0	21
8:00AM	0	0	5	0	0	5	0	3	5	0	8	0	3	2	0	5	0	0	18
8:15AM	0	0	12	0	0	12	0	7	9	0	16	0	1	9	0	10	1	0	38
8:30AM	0	0	7	1	0	8	0	0	12	0	12	0	0	0	0	0	0	0	20
8:45AM	0	0	0	0	0	0	0	1	3	0	4	0	1	0	0	1	0	0	5
Hourly Total	0	0	24	1	0	25	0	11	29	0	40	0	5	11	0	16	1	0	81
9:00AM	0	0	2	0	0	2	0	0	1	0	1	0	0	3	0	3	0	0	6
9:15AM	0	0	0	0	0	0	0	0	2	0	2	0	3	0	0	3	2	0	5
9:30AM	0	0	0	0	0	0	0	0	0	0	0	0	0	0	0	0	0	0	0
Hourly Total	0	0	2	0	0	2	0	0	3	0	3	0	3	3	0	6	2	0	11
2:00PM	0	3	2	0	0	2	0	0	1	0	1	0	3	1	0	4	0	0	7
2:15PM	0	0	3	0	0	3	0	1	5	0	6	0	4	1	0	5	1	0	14
2:30PM	0	0	4	0	0	4	0	1	12	0	13	0	2	2	1	5	0	0	22
2:45PM	0	0	1	1	0	2	0	5	22	0	27	0	7	10	0	17	0	0	46
Hourly Total	0	3	10	1	0	11	0	7	40	0	47	0	16	14	1	31	1	0	89
3:00PM	0	1	16	0	0	16	0	0	28	0	28	0	2	3	0	5	0	0	49
3:15PM	0	0	2	0	0	2	0	0	23	0	23	0	2	1	0	3	0	0	28
3:30PM	0	0	4	0	0	4	0	0	20	0	20	0	5	3	1	9	0	0	33
3:45PM	0	0	0	1	0	1	0	0	24	0	24	0	3	1	0	4	2	0	29
Hourly Total	0	1	22	1	0	23	0	0	95	0	95	0	12	8	1	21	2	0	139
4:00PM	0	1	0	0	0	0	0	1	22	0	23	0	1	2	0	3	0	0	26
4:15PM	0	1	1	0	0	1	0	1	19	0	20	0	2	2	0	4	3	0	25
4:30PM	0	1	1	0	0	1	0	0	40	0	40	0	2	0	0	2	0	0	43
4:45PM	0	0	3	0	0	3	0	1	17	0	18	0	6	2	0	8	0	0	29
Hourly Total	0	3	5	0	0	5	0	3	98	0	101	0	11	6	0	17	3	0	123
5:00PM	0	2	1	0	0	1	2	1	22	0	23	2	3	1	0	4	0	0	28
5:15PM	0	0	2	0	0	2	0	1	17	0	18	0	4	1	0	5	0	0	25
5:30PM	0	0	0	0	0	0	0	1	6	0	7	0	6	0	0	6	0	0	13
5:45PM	0	0	0	0	0	0	0	0	4	0	4	0	3	0	0	3	2	0	7
Hourly Total	0	2	3	0	0	3	2	3	49	0	52	2	16	2	0	18	2	0	73
6:00PM	0	0	0	0	0	0	0	0	0	0	0	0	0	0	0	0	0	0	0
Hourly Total	0	0	0	0	0	0	0	0	0	0	0	0	0	0	0	0	0	0	0
Total	0	9	69	4	0	73	4	25	329	0	354	2	64	44	2	110	11	0	537
% Approach	-	-	94.5%	5.5%	0%	-	-	7.1%	92.9%	0%	-	-	58.2%	40.0%	1.8%	-	-	-	-
% Total	0%	-	12.8%	0.7%	0%	13.6%	-	4.7%	61.3%	0%	65.9%	-	11.9%	8.2%	0.4%	20.5%	-	-	-
Motorcycles	0	-	1	0	0	1	-	0	2	0	2	-	0	0	0	0	-	-	3
% Motorcycles	-	-	1.4%	0%	0%	1.4%	-	0%	0.6%	0%	0.6%	-	0%	0%	0%	0%	-	-	0.6%
Lights	0	-	68	4	0	72	-	25	322	0	347	-	62	44	2	108	-	-	527
% Lights	-	-	98.6%	100%	0%	98.6%	-	100%	97.9%	0%	98.0%	-	96.9%	100%	100%	98.2%	-	-	98.1%
Single-Unit Trucks	0	-	0	0	0	0	-	0	2	0	2	-	2	0	0	2	-	-	4
% Single-Unit Trucks	-	-	0%	0%	0%	0%	-	0%	0.6%	0%	0.6%	-	3.1%	0%	0%	1.8%	-	-	0.7%
Articulated Trucks	0	-	0	0	0	0	-	0	0	0	0	-	0	0	0	0	-	-	0
% Articulated Trucks	-	-	0%	0%	0%	0%	-	0%	0%	0%	0%	-	0%	0%	0%	0%	-	-	0%
Buses	0	-	0	0	0	0	-	0	2	0	2	-	0	0	0	0	-	-	2
% Buses	-	-	0%	0%	0%	0%	-	0%	0.6%	0%	0.6%	-	0%	0%	0%	0%	-	-	0.4%
Bicycles on Road	0	-	0	0	0	0	-	0	1	0	1	-	0	0	0	0	-	-	1
% Bicycles on Road	-	-	0%	0%	0%	0%	-	0%	0.3%	0%	0.3%	-	0%	0%	0%	0%	-	-	0.2%

Leg Direction	Sidewalk Only Southbound		Kenneth St Westbound					McLellan St Northbound					Kenneth St Eastbound						
Time	App	Ped*	T	L	U	App	Ped*	R	L	U	App	Ped*	R	T	U	App	Ped*	Int	
Pedestrians	-	9	-	-	-	-	4	-	-	-	-	2	-	-	-	-	-	11	
% Pedestrians	-	100%	-	-	-	-	100%	-	-	-	-	100%	-	-	-	-	-	100%	-
Bicycles on Crosswalk	-	0	-	-	-	-	0	-	-	-	-	0	-	-	-	-	-	0	
% Bicycles on Crosswalk	-	0%	-	-	-	-	0%	-	-	-	-	0%	-	-	-	-	-	0%	-

*Pedestrians and Bicycles on Crosswalk. L: Left, R: Right, T: Thru, U: U-Turn

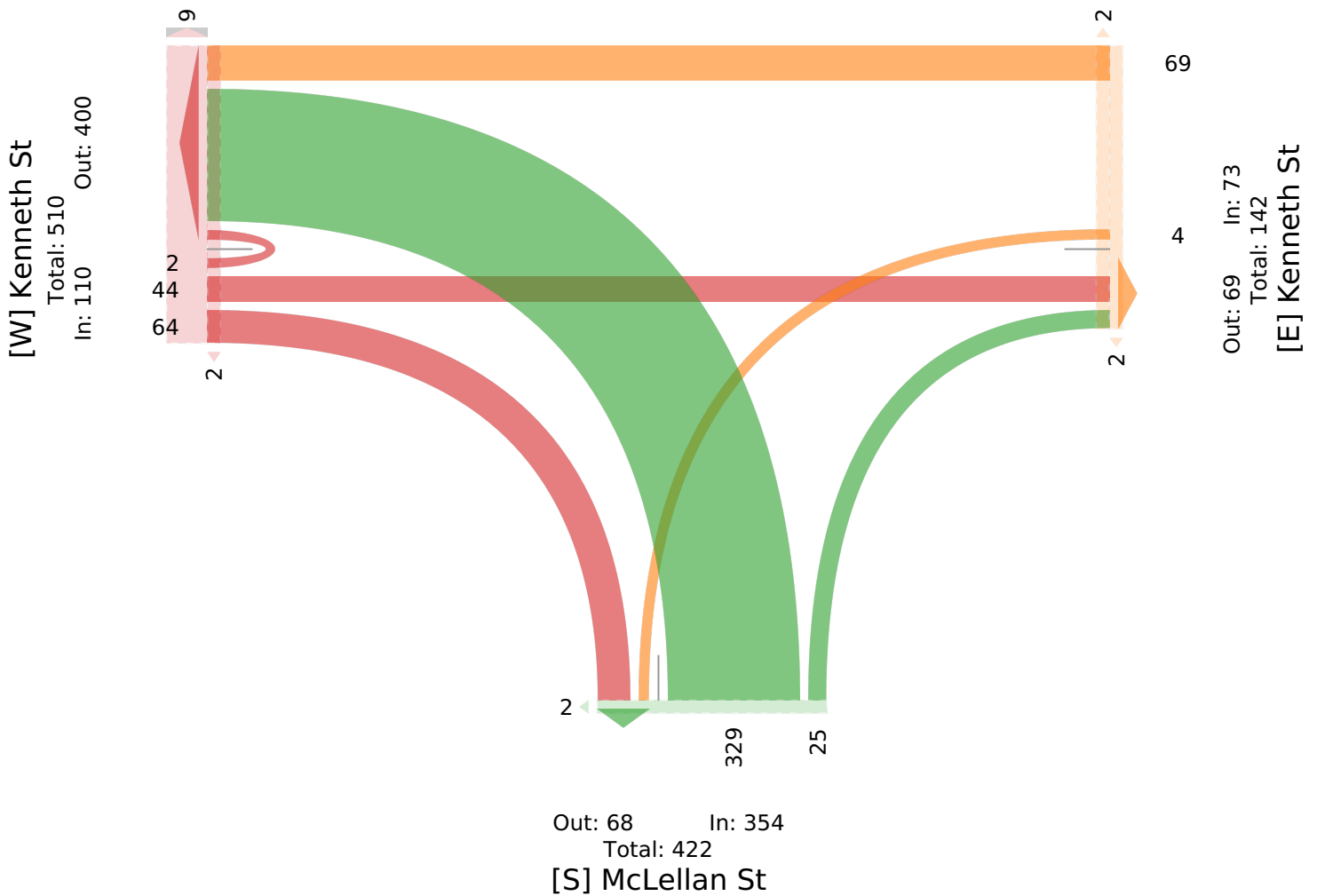
McLellan Street And Kenneth Street - March 2... - TMC
 Thu Mar 2, 2023
 Full Length (7:30 AM-9:30 AM, 2 PM-6 PM)
 All Classes (Motorcycles, Lights, Single-Unit Trucks, Articulated Trucks, Buses, Pedestrians, Bicycles on Road, Bicycles on Crosswalk)
 All Movements
 ID: 1045655, Location: 48.470376, -123.383925, Site Code: TIN001222



McElhanney

Provided by: McElhanney Kamloops
 710 Laval Crescent, Kamloops, BC, V2C5P3, CA

[N] Sidewalk Only



McLellan Street And Kenneth Street - March
2... - TMC



McElhanney

Thu Mar 2, 2023

AM Peak (7:45 AM - 8:45 AM)

All Classes (Motorcycles, Lights, Single-Unit Trucks, Articulated Trucks, Buses, Pedestrians, Bicycles on Road, Bicycles on Crosswalk)

All Movements

ID: 1045655, Location: 48.470376, -123.383925,

Site Code: TIN001222

Provided by: McElhanney Kamloops
710 Laval Crescent, Kamloops, BC, V2C5P3, CA

Leg Direction	Sidewalk Only Southbound		Kenneth St Westbound					McLellan St Northbound					Kenneth St Eastbound					
Time	App	Ped*	T	L	U	App	Ped*	R	L	U	App	Ped*	R	T	U	App	Ped*	Int
2023-03-02 7:45AM	0	0	3	0	0	3	0	1	3	0	4	0	1	0	0	1	0	8
8:00AM	0	0	5	0	0	5	0	3	5	0	8	0	3	2	0	5	0	18
8:15AM	0	0	12	0	0	12	0	7	9	0	16	0	1	9	0	10	1	38
8:30AM	0	0	7	1	0	8	0	0	12	0	12	0	0	0	0	0	0	20
Total	0	0	27	1	0	28	0	11	29	0	40	0	5	11	0	16	1	84
% Approach	-	-	96.4%	3.6%	0%	-	-	27.5%	72.5%	0%	-	-	31.3%	68.8%	0%	-	-	-
% Total	0%	-	32.1%	1.2%	0%	33.3%	-	13.1%	34.5%	0%	47.6%	-	6.0%	13.1%	0%	19.0%	-	-
PHF	-	-	0.563	0.250	-	0.583	-	0.393	0.604	-	0.625	-	0.417	0.306	-	0.400	-	0.553
Motorcycles	0	-	0	0	0	0	-	0	0	0	0	-	0	0	0	0	-	0
% Motorcycles	-	-	0%	0%	0%	0%	-	0%	0%	0%	0%	-	0%	0%	0%	0%	-	0%
Lights	0	-	27	1	0	28	-	11	29	0	40	-	5	11	0	16	-	84
% Lights	-	-	100%	100%	0%	100%	-	100%	100%	0%	100%	-	100%	100%	0%	100%	-	100%
Single-Unit Trucks	0	-	0	0	0	0	-	0	0	0	0	-	0	0	0	0	-	0
% Single-Unit Trucks	-	-	0%	0%	0%	0%	-	0%	0%	0%	0%	-	0%	0%	0%	0%	-	0%
Articulated Trucks	0	-	0	0	0	0	-	0	0	0	0	-	0	0	0	0	-	0
% Articulated Trucks	-	-	0%	0%	0%	0%	-	0%	0%	0%	0%	-	0%	0%	0%	0%	-	0%
Buses	0	-	0	0	0	0	-	0	0	0	0	-	0	0	0	0	-	0
% Buses	-	-	0%	0%	0%	0%	-	0%	0%	0%	0%	-	0%	0%	0%	0%	-	0%
Bicycles on Road	0	-	0	0	0	0	-	0	0	0	0	-	0	0	0	0	-	0
% Bicycles on Road	-	-	0%	0%	0%	0%	-	0%	0%	0%	0%	-	0%	0%	0%	0%	-	0%
Pedestrians	-	0	-	-	-	-	0	-	-	-	-	0	-	-	-	-	-	1
% Pedestrians	-	-	-	-	-	-	-	-	-	-	-	-	-	-	-	-	-	100%
Bicycles on Crosswalk	-	0	-	-	-	-	0	-	-	-	-	0	-	-	-	-	-	0
% Bicycles on Crosswalk	-	-	-	-	-	-	-	-	-	-	-	-	-	-	-	-	-	0%

* Pedestrians and Bicycles on Crosswalk. L: Left, R: Right, T: Thru, U: U-Turn

McLellan Street And Kenneth Street - March

2... - TMC

Thu Mar 2, 2023

AM Peak (7:45 AM - 8:45 AM)

All Classes (Motorcycles, Lights, Single-Unit Trucks, Articulated Trucks, Buses, Pedestrians, Bicycles on Road, Bicycles on Crosswalk)

All Movements

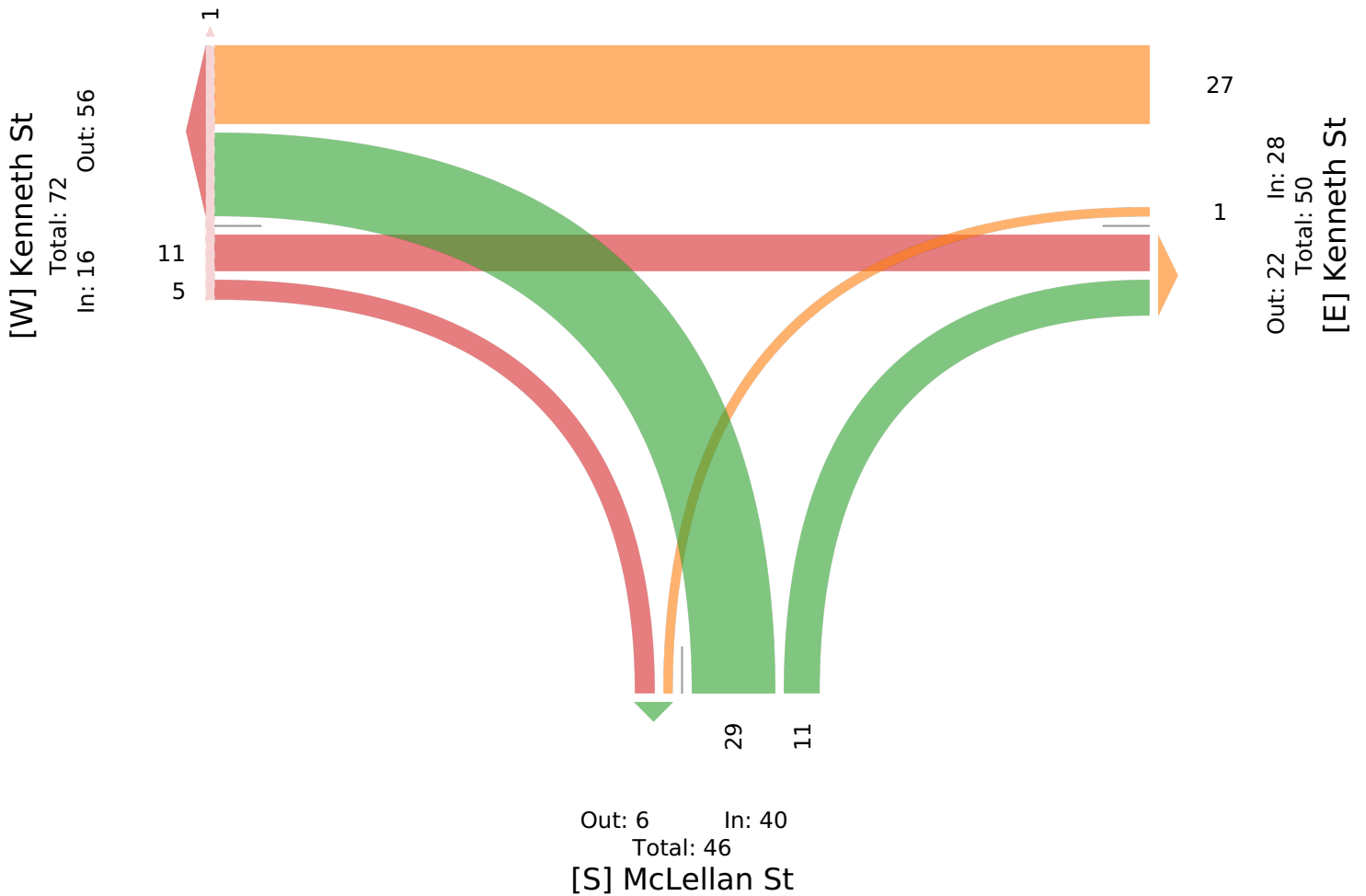
ID: 1045655, Location: 48.470376, -123.383925,

Site Code: TIN001222



McElhanney

Provided by: McElhanney Kamloops
710 Laval Crescent, Kamloops, BC, V2C5P3, CA



McLellan Street And Kenneth Street - March
2... - TMC

Thu Mar 2, 2023

PM Peak (2:45 PM - 3:45 PM) - Overall Peak Hour

All Classes (Motorcycles, Lights, Single-Unit
Trucks, Articulated Trucks, Buses, Pedestrians,
Bicycles on Road, Bicycles on Crosswalk)

All Movements

ID: 1045655, Location: 48.470376, -123.383925,

Site Code: TIN001222



McElhanney

Provided by: McElhanney Kamloops
710 Laval Crescent, Kamloops, BC, V2C5P3, CA

Leg Direction	Sidewalk Only Southbound		Kenneth St Westbound					McLellan St Northbound					Kenneth St Eastbound					
Time	App	Ped*	T	L	U	App	Ped*	R	L	U	App	Ped*	R	T	U	App	Ped*	Int
2023-03-02 2:45PM	0	0	1	1	0	2	0	5	22	0	27	0	7	10	0	17	0	46
3:00PM	0	1	16	0	0	16	0	0	28	0	28	0	2	3	0	5	0	49
3:15PM	0	0	2	0	0	2	0	0	23	0	23	0	2	1	0	3	0	28
3:30PM	0	0	4	0	0	4	0	0	20	0	20	0	5	3	1	9	0	33
Total	0	1	23	1	0	24	0	5	93	0	98	0	16	17	1	34	0	156
% Approach	-	-	95.8%	4.2%	0%	-	-	5.1%	94.9%	0%	-	-	47.1%	50.0%	2.9%	-	-	-
% Total	0%	-	14.7%	0.6%	0%	15.4%	-	3.2%	59.6%	0%	62.8%	-	10.3%	10.9%	0.6%	21.8%	-	-
PHF	-	-	0.359	0.250	-	0.375	-	0.250	0.821	-	0.866	-	0.571	0.425	0.250	0.500	-	0.791
Motorcycles	0	-	0	0	0	0	-	0	0	0	0	-	0	0	0	0	-	0
% Motorcycles	-	-	0%	0%	0%	0%	-	0%	0%	0%	0%	-	0%	0%	0%	0%	-	0%
Lights	0	-	23	1	0	24	-	5	91	0	96	-	15	17	1	33	-	153
% Lights	-	-	100%	100%	0%	100%	-	100%	97.8%	0%	98.0%	-	93.8%	100%	100%	97.1%	-	98.1%
Single-Unit Trucks	0	-	0	0	0	0	-	0	0	0	0	-	1	0	0	1	-	1
% Single-Unit Trucks	-	-	0%	0%	0%	0%	-	0%	0%	0%	0%	-	6.3%	0%	0%	2.9%	-	0.6%
Articulated Trucks	0	-	0	0	0	0	-	0	0	0	0	-	0	0	0	0	-	0
% Articulated Trucks	-	-	0%	0%	0%	0%	-	0%	0%	0%	0%	-	0%	0%	0%	0%	-	0%
Buses	0	-	0	0	0	0	-	0	1	0	1	-	0	0	0	0	-	1
% Buses	-	-	0%	0%	0%	0%	-	0%	1.1%	0%	1.0%	-	0%	0%	0%	0%	-	0.6%
Bicycles on Road	0	-	0	0	0	0	-	0	1	0	1	-	0	0	0	0	-	1
% Bicycles on Road	-	-	0%	0%	0%	0%	-	0%	1.1%	0%	1.0%	-	0%	0%	0%	0%	-	0.6%
Pedestrians	-	1	-	-	-	-	0	-	-	-	-	0	-	-	-	-	-	0
% Pedestrians	-	100%	-	-	-	-	-	-	-	-	-	-	-	-	-	-	-	-
Bicycles on Crosswalk	-	0	-	-	-	-	0	-	-	-	-	0	-	-	-	-	-	0
% Bicycles on Crosswalk	-	0%	-	-	-	-	-	-	-	-	-	-	-	-	-	-	-	-

*Pedestrians and Bicycles on Crosswalk. L: Left, R: Right, T: Thru, U: U-Turn

McLellan Street And Kenneth Street - March

2... - TMC

Thu Mar 2, 2023

PM Peak (2:45 PM - 3:45 PM) - Overall Peak Hour

All Classes (Motorcycles, Lights, Single-Unit Trucks, Articulated Trucks, Buses, Pedestrians, Bicycles on Road, Bicycles on Crosswalk)

All Movements

ID: 1045655, Location: 48.470376, -123.383925,

Site Code: TIN001222



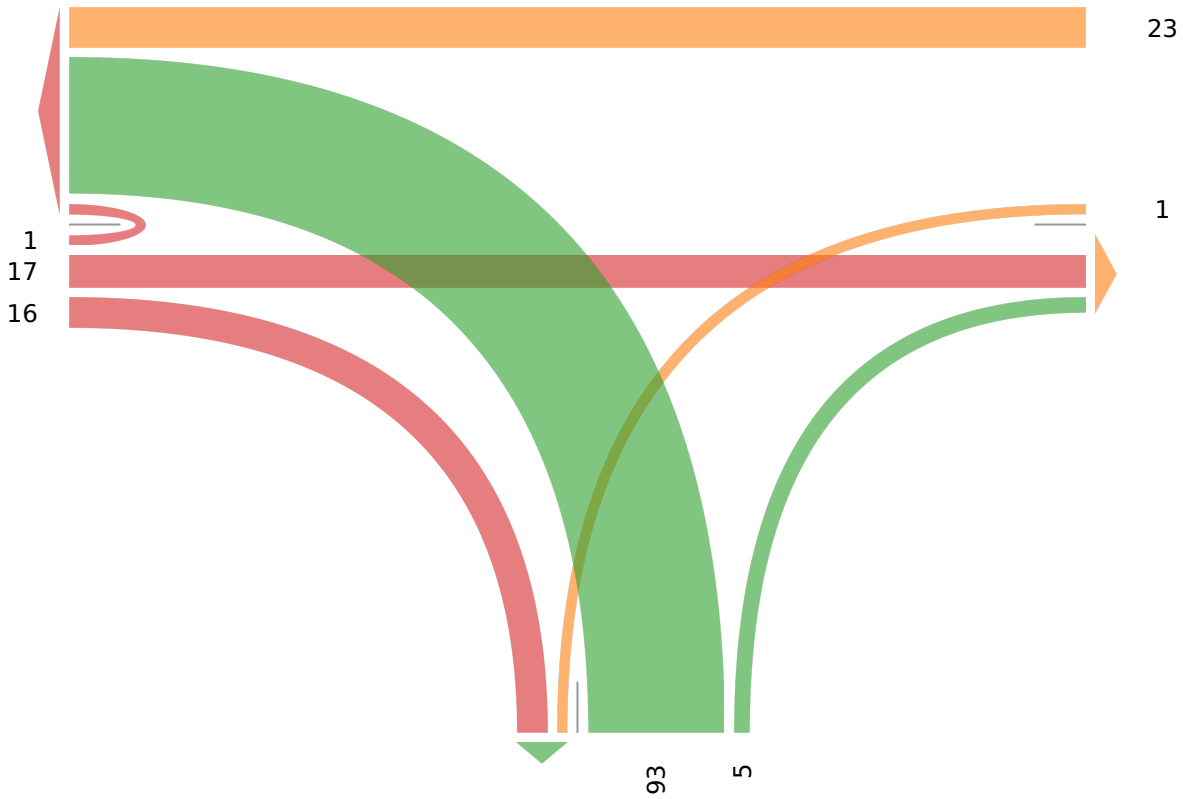
McElhanney

Provided by: McElhanney Kamloops
710 Laval Crescent, Kamloops, BC, V2C5P3, CA

[N] Sidewalk Only



[W] Kenneth St
Total: 151
In: 34 Out: 117



[E] Kenneth St
Out: 22 In: 24
Total: 46

Out: 17 In: 98
Total: 115
[S] McLellan St